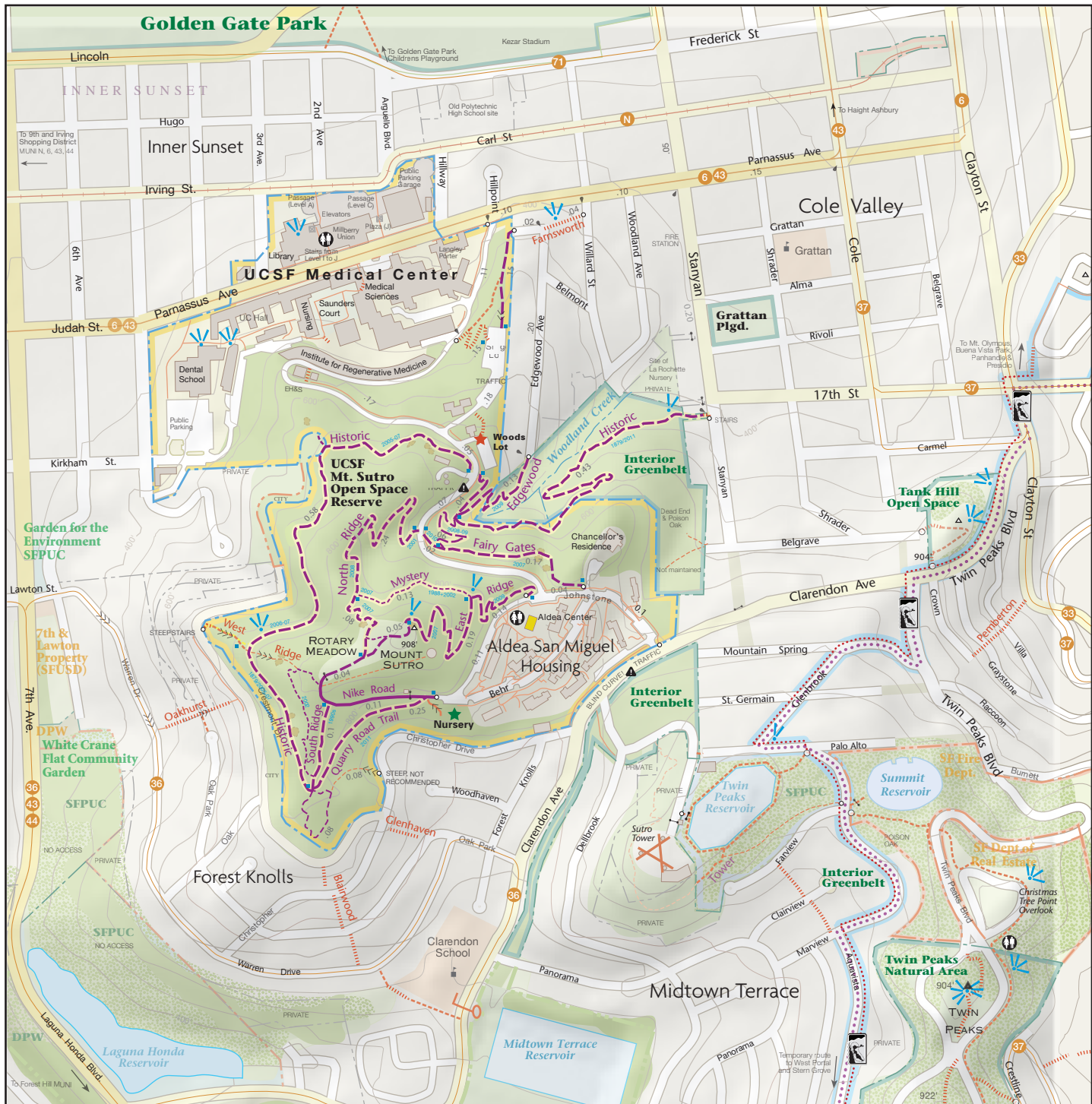


PEASE PRESS MAP OF MOUNT SUTRO AND INTERIOR GREENBELT



LEGEND

- Trails**
- Multiuse Path (Paved) (bicycles & hikers)
 - Multiuse Trail or Road (bicycles & hikers)
 - Trail or Path (hiking only)
 - Stairway
 - Sidewalk
 - Bay Area Ridge Trail
 - bikes on street
 - hikers on sidewalk



Symbols

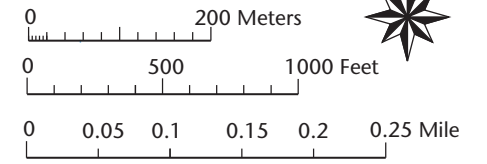
- Trailhead
- Public Parking
- Visitor Info
- Peak
- Restroom/Toilet
- Gate
- Chert Outcrop
- View
- MUNI Routes
- Signed Junction
- Steep Trail
- Date Opened/Improved
- Sutro Stewards Meet Here 9 AM 1st & 3rd Saturday
- For trails and habitat volunteer info, see www.sutrostewards.org
- Native Plant Nursery

Habitats

- Grassland/Open
- Scrub/Chaparral
- Forest (public)
- Forest (private)
- Urban
- Lake/Reservoir
- Covered Reservoir


Management

- UCSF
- City Park
- Other Agencies



Contour Interval: 50 feet

Explore *all* the City's parks and neighborhoods with our *Walker's Map of San Francisco* available at local bookstores, REI, and via mail.



PEASE PRESS CARTOGRAPHY
www.peasepress.com • (415) 387-1437